



















Pottawattamie
County, IA

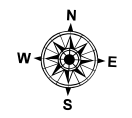
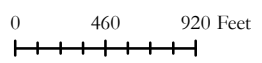
Sarpy County Voting Precinct

2

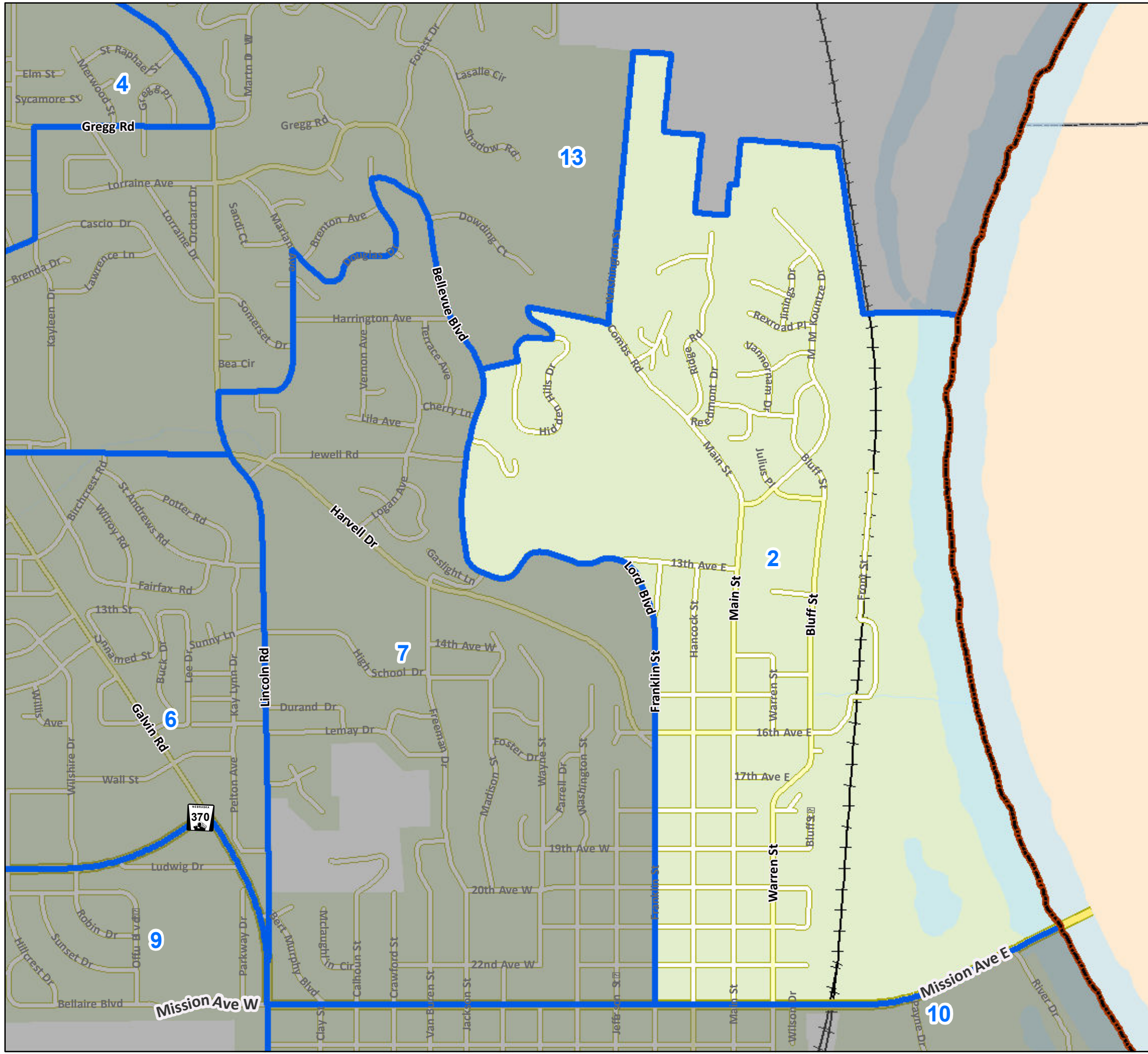
Mills
County, IA

Legend

-  Legislative District
-  Voting Precinct
- Street Type:
 -  Interstate
 -  Expressway
 -  US Highway
 -  State Highway
 -  Major Road
 -  Minor Road
 -  Ramp
-  Railroad
-  Lakes & Streams
-  Bellevue
-  Gretna
-  La Vista
-  Papillion
-  Springfield



Map authored 9/9/2011 by:



©2011 Sarpy County, Nebraska. All rights reserved. This map is provided as a public service and is not intended to be used for legal purposes. The County is not responsible for any errors or omissions on this map. The County is not responsible for any damages or losses resulting from the use of this map. The County is not responsible for any claims or liabilities arising from the use of this map. The County is not responsible for any claims or liabilities arising from the use of this map.